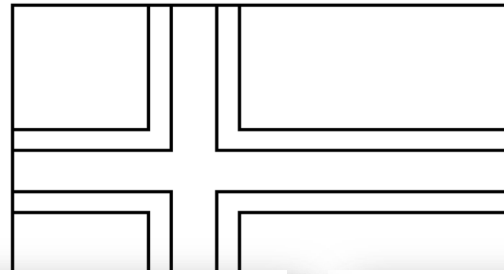


Mapping Norway




1. Find and label Norway's capital, Oslo, with a star.
2. Find and label the city of Lillehammer.
3. Label the Atlantic Ocean and color it blue.
4. Label the Norwegian Sea and color it blue.
5. Label the Gulf of Bothnia and color it blue.
6. Label the Baltic Sea and color it blue.
7. Draw a dotted line showing where the Arctic Circle is.
8. Find and label the country of Finland and color it green.
9. Find and label the country of Sweden and color it red.
10. Find and label Svalbard (square inset) and color it orange (a part of Norway).
11. Find, label, and shade the area of the Scandinavian Mountain Range.
12. Trace the paths of the Glomma River.
13. Draw a square showing the location of Lake Mjøsa.

Flag of Norway




Flag of Norway



The first Norwegian flag was created in 1814, but the current flag was designed in 1821 and not adopted until 1898. It is similar to many other Nordic flags. The background field is red and features a blue cross with white framing. The cross is shifted closer to the left side of the flag (the hoist side).

The red, white, and blue colors of the flag were inspired by the flags of several countries, including the United Kingdom, the United States, the Netherlands and France and can be interpreted as an expression of independence or freedom. The cross on the flag is similar to many of those on other Nordic flags in the area, including Sweden, Denmark, and Finland.

Flag of Norway



Norway Factsheet

Norway is on the continent of _____.

The capital is _____.

Norway became a country in the year _____.

The climate is _____.



Other Facts About Norway:

Square Miles: _____

Longitude/Latitude: _____

Natural Resources: _____

Languages: _____

Government: _____

Population: _____

Terrain: _____

...d in 1814, but the current flag was until 1898. It is similar to many other ... red and features a blue cross with ... to the left side of the flag (the hoist ...

...e flag were inspired by the flags of ... ed Kingdom, the United States, the ... e interpreted as an expression of ... ss on the flag is similar to many of those ... cluding Sweden, Denmark, and ...

Norway Geography Printables

In this mini packet, you will find printables to help in learning more about the country of Norway. Included is a flag coloring sheet, a flag information sheet, country fact sheet, and a country labeling page.

Have fun creating a learning notebook with your child as you learn more about world geography!

All rights reserved by author.

Permission to copy granted for single classroom or homeschool use only.
Electronic distribution limited to single classroom or homeschool use only.

If you would like to share, please link to my blog post or website, NOT directly to the PDF file.

Clip Art Credit: Flags of the World © Dancing Crayon Designs
and Continent Map © Maps of the World via Teachers Pay Teachers

Fonts used: League Gothic and Century Gothic

Mapping Norway




Using an atlas or other resource for Norway:

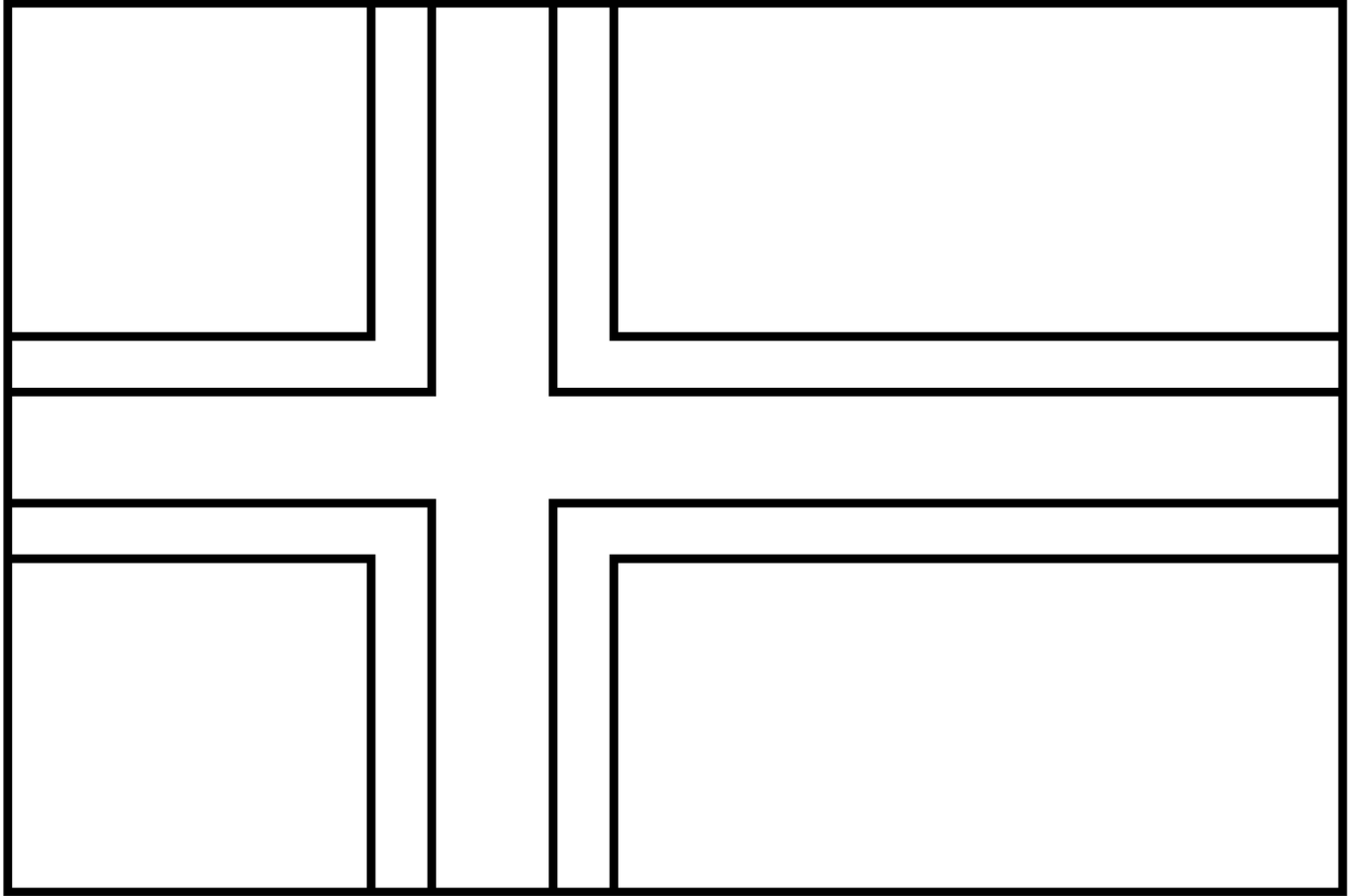
Copyright © 2009 National Geographic Society, Washington, D.C.

1. Find and label Norway's capital, Oslo, with a star.
2. Find and label the city of Lillehammer.
3. Label the Atlantic Ocean and color it blue.
4. Label the Norwegian Sea and color it blue.
5. Label the Gulf of Bothnia and color it blue.
6. Label the Baltic Sea and color it blue.
7. Draw a dotted line showing where the Arctic Circle is.
8. Find and label the country of Finland and color it green.
9. Find and label the country of Sweden and color it red.
10. Find and label Svalbard (square inset) and color it orange (a part of Norway).
11. Find, label, and shade the area of the Scandinavian Mountains brown.
12. Trace the paths of the Gloma River.
13. Draw a square showing the location of Lake Mjosa.

Flag of Norway



Flag of Norway




© www.homeschoolcreations.net

The first Norwegian flag was created in 1814, but the current flag was designed in 1821 and not adopted until 1898. It is similar to many other Nordic flags. The background field is red and features a blue cross with white framing. The cross is shifted closer to the left side of the flag (the hoist side).

The red, white, and blue colors of the flag were inspired by the flags of several countries, including the United Kingdom, the United States, the Netherlands and France and can be interpreted as an expression of independence or freedom. The cross on the flag is similar to many of those on other Nordic flags in the area, including Sweden, Denmark, and Finland.

Flag of Norway



The first Norwegian flag was created in 1814, but the current flag was designed in 1821 and not adopted until 1898. It is similar to many other Nordic flags. The background field is red and features a blue cross with white framing. The cross is shifted closer to the left side of the flag (the hoist side).

The red, white, and blue colors of the flag were inspired by the flags of several countries, including the United Kingdom, the United States, the Netherlands and France and can be interpreted as an expression of independence or freedom. The cross on the flag is similar to many of those on other Nordic flags in the area, including Sweden, Denmark, and Finland.

Norway Factsheet

Norway is on the continent of _____.

The capital is _____.

Norway became a country in the year _____.

The climate is _____.



Other Facts About Norway:

Square Miles: _____

Longitude/Latitude: _____

Natural Resources: _____

Languages: _____

Government: _____

Population: _____

Terrain: _____