


## Flag of Argentina



Homeschool  
Creations

## Flag of Argentina



## Mapping Argentina



Using an atlas or other resource, find and label the following on the map:

1. Find and label Argentina's capital, Buenos Aires. Put a star next to it.
2. Find and label the city of Patagonia.
3. Find and label Tierra del Fuego.
4. Find and shade the area of the Andes Mountains in brown.
5. Mark the highest mountain in the Andes range, Cerro Aconcagua.
6. Label and trace the path of the Rio Parana in blue.
7. Find and label the Atlantic Ocean.
8. Shade the Pampas area (grasslands) of Argentina light green.
9. Find and label the Strait of Magellan.

## Flag of Argentina



The flag of Argentina has three bands. The top and bottom bands are two blue, and the middle band is white. The center of the flag features a yellow "Sun of May."

Argentina declared its independence from Spain in 1816, but had adopted a flag without the center sun on February 12, 1812. The "Sun of May" design was added in on February 25, 1818.

The flag was created by Manuel Belgrano during the Argentine War of Independence. He based the design on the cockade of Argentina, a circular image with similar colors to the current flag (an outer blue circle, with a white inner band, and then a blue dot, like a target).

The light blue color on the flag is said to represent the color of the Argentinian sky on the day the country's fight for independence began. Others say it represents the waters of the Rio de la Plata or the coat of arms from the royal Spanish house of Bourbon.

The "Sun of May" is a national symbol that represents Argentina's May revolution, an even key in leading Argentina to independence from Spain. The "Sun of May" was designed by Juan de Dios Tupac Amaru and it pays tribute to the Incan sun god Inti.

## Argentina Factsheet

Argentina is on the continent of \_\_\_\_\_.

The capital is \_\_\_\_\_.

Argentina became a country in the year \_\_\_\_\_.

The climate is \_\_\_\_\_.



## Other Facts About Argentina:

Square Miles: \_\_\_\_\_

Longitude/Latitude: \_\_\_\_\_

Natural Resources: \_\_\_\_\_

\_\_\_\_\_

Languages: \_\_\_\_\_

Government: \_\_\_\_\_

\_\_\_\_\_

Population: \_\_\_\_\_

Terrain: \_\_\_\_\_

# Argentina Geography Printables

In this mini packet, you will find printables to help in learning more about the country of Argentina. Included is a flag coloring sheet, a flag information sheet, country fact sheet, and a country labeling page.

Have fun creating a learning notebook with your child as you learn more about world geography!

All rights reserved by author.

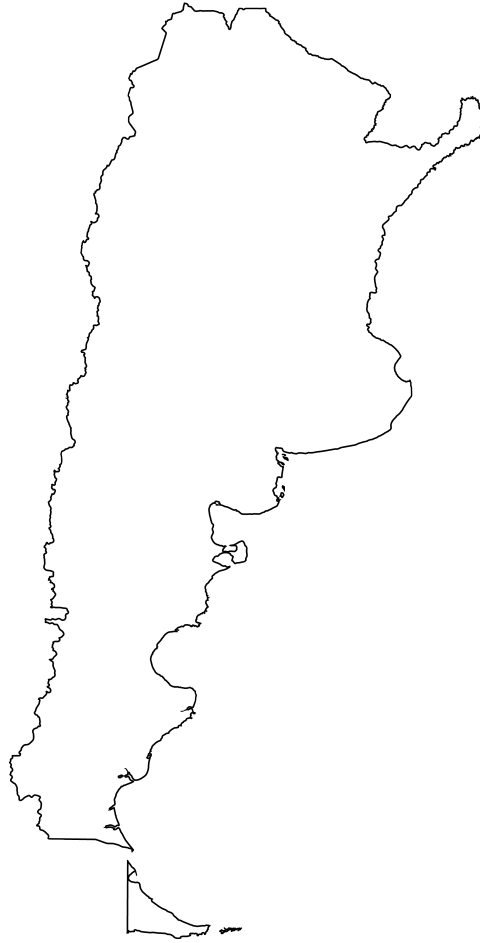
Permission to copy granted for single classroom or homeschool use only.  
Electronic distribution limited to single classroom or homeschool use only.

If you would like to share, please link to my blog post or website, NOT directly to the PDF file.

Clip Art Credit: Flags of the World © Dancing Crayon Designs  
and Continent Map © Maps of the World via Teachers Pay Teachers

Fonts used: League Gothic and Century Gothic


# Mapping Argentina




Using an atlas or other resource, find and label the following on the map of Argentina.

1. Find and label Argentina's capital, Buenos Aires. Put a star next to it.
2. Find and label the city of Patagonia.
3. Find and label Tierra del Fuego.
4. Find and shade the area of the Andes Mountains in brown.
5. Mark the highest mountain in the Andes range, Cerro Aconcagua, with a triangle.
6. Label and trace the path of the Rio Parana in blue.
7. Find and label the Atlantic Ocean.
8. Shade the Pampas area (grasslands) of Argentina light green.
9. Find and label the Strait of Magellan.

# Flag of Argentina



# Flag of Argentina



The flag of Argentina has three bands. The top and bottom bands are two blue, and the middle band is white. The center of the flag features a yellow “Sun of May.”

Argentina declared its independence from Spain in 1816, but had adopted a flag without the center sun on February 12, 1812. The “Sun of May” design was added in on February 25, 1818.

The flag was created by Manuel Belgrano during the Argentine War of Independence. He based the design on the cockade of Argentina, a circular image with similar colors to the current flag (an outer blue circle, with a white inner band, and then a blue dot, like a target).

The light blue color on the flag is said to represent the color of the Argentinian sky on the day the country's fight for independence began. Others say it represents the waters of the Rio de la Plata or the coat of arms from the royal Spanish house of Bourbon.

The “Sun of May” is a national symbol that represents Argentina's May revolution, an even key in leading Argentina to independence from Spain. The “Sun of May” was designed by Juan de Dios Tupac Amaru and it pays tribute to the Incan sun god Inti.

# Flag of Argentina



The flag of Argentina has three bands. The top and bottom bands are two blue, and the middle band is white. The center of the flag features a yellow “Sun of May.”

Argentina declared its independence from Spain in 1816, but had adopted a flag without the center sun on February 12, 1812. The “Sun of May” design was added in on February 25, 1818.

The flag was created by Manuel Belgrano during the Argentine War of Independence. He based the design on the cockade of Argentina, a circular image with similar colors to the current flag (an outer blue circle, with a white inner band, and then a blue dot, like a target).

The light blue color on the flag is said to represent the color of the Argentinian sky on the day the country's fight for independence began. Others say it represents the waters of the Rio de la Plata or the coat of arms from the royal Spanish house of Bourbon.

The “Sun of May” is a national symbol that represents Argentina's May revolution, an even key in leading Argentina to independence from Spain. The “Sun of May” was designed by Juan de Dios Tupac Amaru and it pays tribute to the Incan sun god Inti.

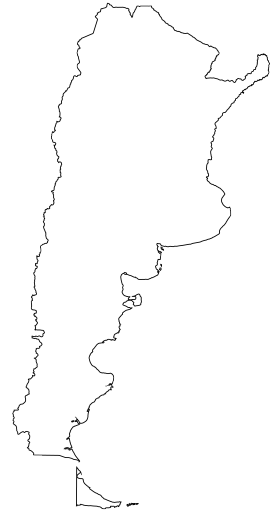
# Argentina Factsheet

Argentina is on the continent of \_\_\_\_\_.

The capital is \_\_\_\_\_.

Argentina became a country in the year \_\_\_\_\_.

The climate is \_\_\_\_\_.



## Other Facts About Argentina:

Square Miles: \_\_\_\_\_

Longitude/Latitude: \_\_\_\_\_

Natural Resources: \_\_\_\_\_

\_\_\_\_\_

Languages: \_\_\_\_\_

Government: \_\_\_\_\_

\_\_\_\_\_

Population: \_\_\_\_\_

Terrain: \_\_\_\_\_